



# Public Informational Meeting

## Jaffrey 16307, US 202 Improvements

September 15, 2022

# Tonight's Meeting

- Introductions
  - Tobey Reynolds – NHDOT, Project Manager
  - Marty Kennedy – VHB, Project Manager
  - Bob Landry – VHB, Assistant to NHDOT Project Manager
- NHDOT Project: US 202 Improvements
  - Jaffrey 16307, Final Design Phase
- Current Scheduled Advertising Date: Spring 2024

# Slope & Drain Plan – June 2022




# What's been happening?

- Feb – 1<sup>st</sup> Public Informational Meeting
- March – Prepared Preliminary Bridge Plans
- April – School Board Briefing
- July – Prepared Slope & Drain (60%) Roadway Plans
- July – Continued coordination with Town on waterline
- August – Met with Jaffrey War Memorial Committee
- August – Downtown Business Walkaround Meetings

# Communications

- Project newsletter
- Email distribution list
- NHDOT project website  
[www.nh.gov/dot/projects/jaffrey\\_16307/index.htm](http://www.nh.gov/dot/projects/jaffrey_16307/index.htm)
- Town website
- Property owner meetings
- Downtown Revitalization Committee



The screenshot shows the NHDOT project website for Jaffrey 16307. The website header includes the NHDOT logo and navigation links for Home, Traveler/Commuter Info, Media Center, Doing Business with DOT, Project Center, Plans/Reports/Studies, Project Specific Information, Major Project Web sites, Laws/Policies/Procedures, Job Opportunities, Divisions/Bureaus/Districts, Contact Us, and Site Map.

The main content area is titled "Project Information > Project Specific Information" and includes a search bar and a list of project-specific documents. A table below provides details about the project, including the project name, contact information, and a list of available files.

Project:	Jaffrey 16307	Status:	Design
<b>Scope of Work:</b>	US 202 / NH 124 / NH 137 intersection improvements		
<b>Contact:</b>	Tobey Reynolds, P.E. <a href="mailto:Tobey.Reynolds@dot.nh.gov">Tobey.Reynolds@dot.nh.gov</a> Telephone: 603-271-7411		
<b>Feedback:</b>	To submit questions or comments regarding this project please contact: Consultant Project Manager Henry Kennedy, P.E. VHB <a href="mailto:hkennd@vhb.com">hkennd@vhb.com</a>		
<b>Available Files:</b>	<a href="#">Approved - Category Exclusion/Final Section 4(f) Evaluation</a> <a href="#">Public Involvement Plan - February 2018</a> <a href="#">Advisory Committee Team</a> <a href="#">Location Map</a> <a href="#">New Hampshire Roundabouts</a>		
<b>Public Hearing Meeting October 2, 2019</b>	<a href="#">Report of the Commissioner</a> <a href="#">Notice of Hearings</a> <a href="#">Meeting Handout</a>		
<b>Newsletters</b>	<a href="#">Fall 2012</a> <a href="#">Spring 2018</a> <a href="#">Summer 2019</a>		
<b>Advisory Committee Meeting #9 June 25, 2019</b>	<a href="#">Presentation</a> <a href="#">Meeting Notes</a>		

# Downtown Revitalization Committee Ideas

## Pedestrian Movements - Rail Along Sidewalk



Walkway under bridge



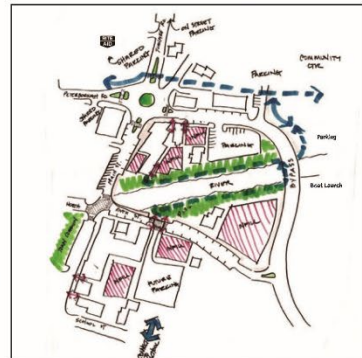
Community Charrette envisioned a connected walking path



Pocket Park example

### Bridge Rail:

Replicate existing with vertical posts and abutments



## Roundabout & Welcome Center



Welcome Kiosk and parklet benches



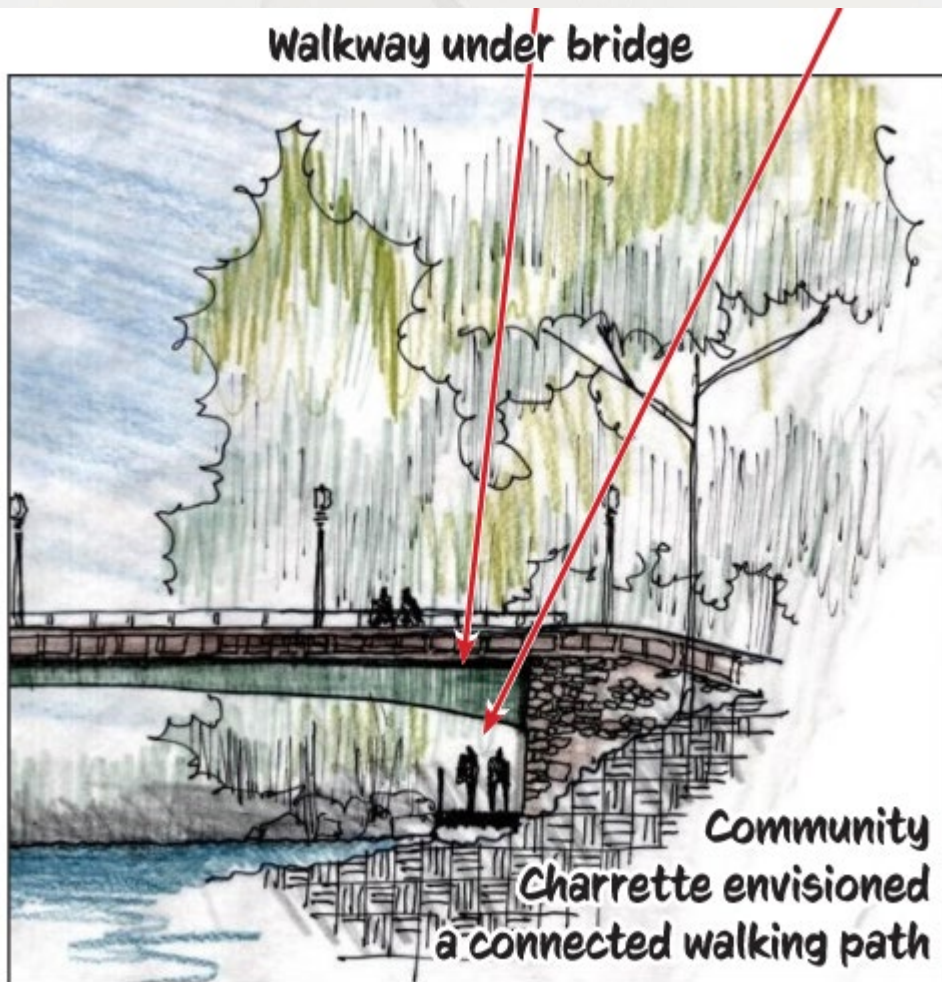
Information: Events, natural & cultural history



Existing benches; Alderman Park benches and trough



# Downtown Revitalization Committee Ideas



- Walkway under the Proposed Bridge is not feasible due to low profile of the bridge.

# Downtown Revitalization Committee Ideas



- Pocket Park request adjacent to the 3-Legged Roundabout is not feasible based on NEPA commitments. NHDOT will market the two properties acquired for resale after completion of the Roundabout.



# NEPA and Section 4f Re-affirmed




# Downtown Revitalization Committee Ideas

## Wayfinding Signage - to be developed



Imprint larger granite curbs with historical notes



Way-finding signs  
black with  
gold lettering

Consistent  
logo-ing



# Downtown Revitalization Committee Ideas

Tie in fencing to existing

## Sidewalks / Crosswalks and Fencing




Crosswalks: differentiated by color or texture



Complete Streets Compliant with Town of Jaffrey Complete Streets Policy

Sidewalks - concrete granite curbing



# Downtown Revitalization Committee Ideas

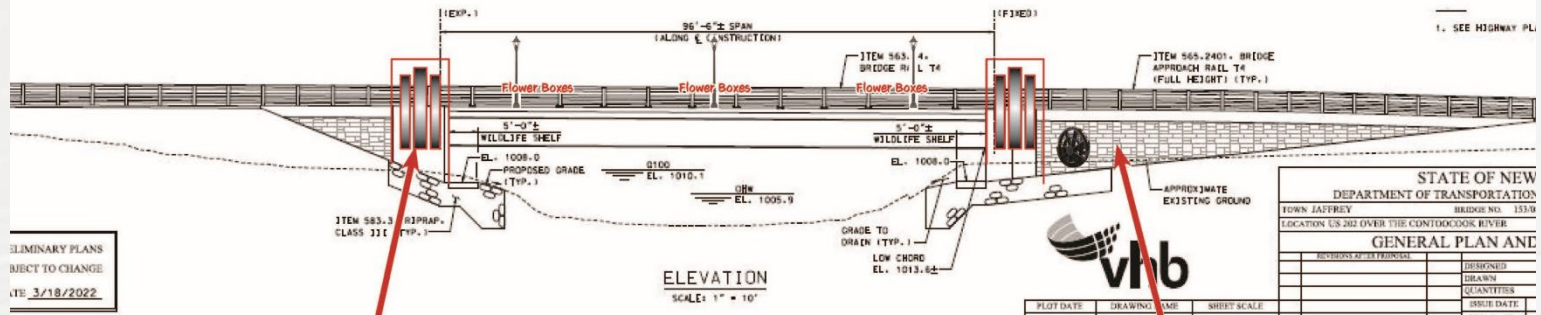


**Architectural lighting - with high outlets  
underground all utilities**

- Project will provide Lighting on the Bridge as previously shown
- Providing lights along the sidewalk is something the project can do, but the Town will need to provide for future maintenance and energy cost
- Placing all utilities underground is something Utility Companies don't typically do.

# Downtown Revitalization Committee Ideas

## Bridge Enhancements



Mimic existing abutments  
4-5' high (taller)



Architectural lighting - with high outlets  
underground all utilities



Imprint gear structure in concrete  
evoking Jaffrey's manufacturing history  
and connection to the river

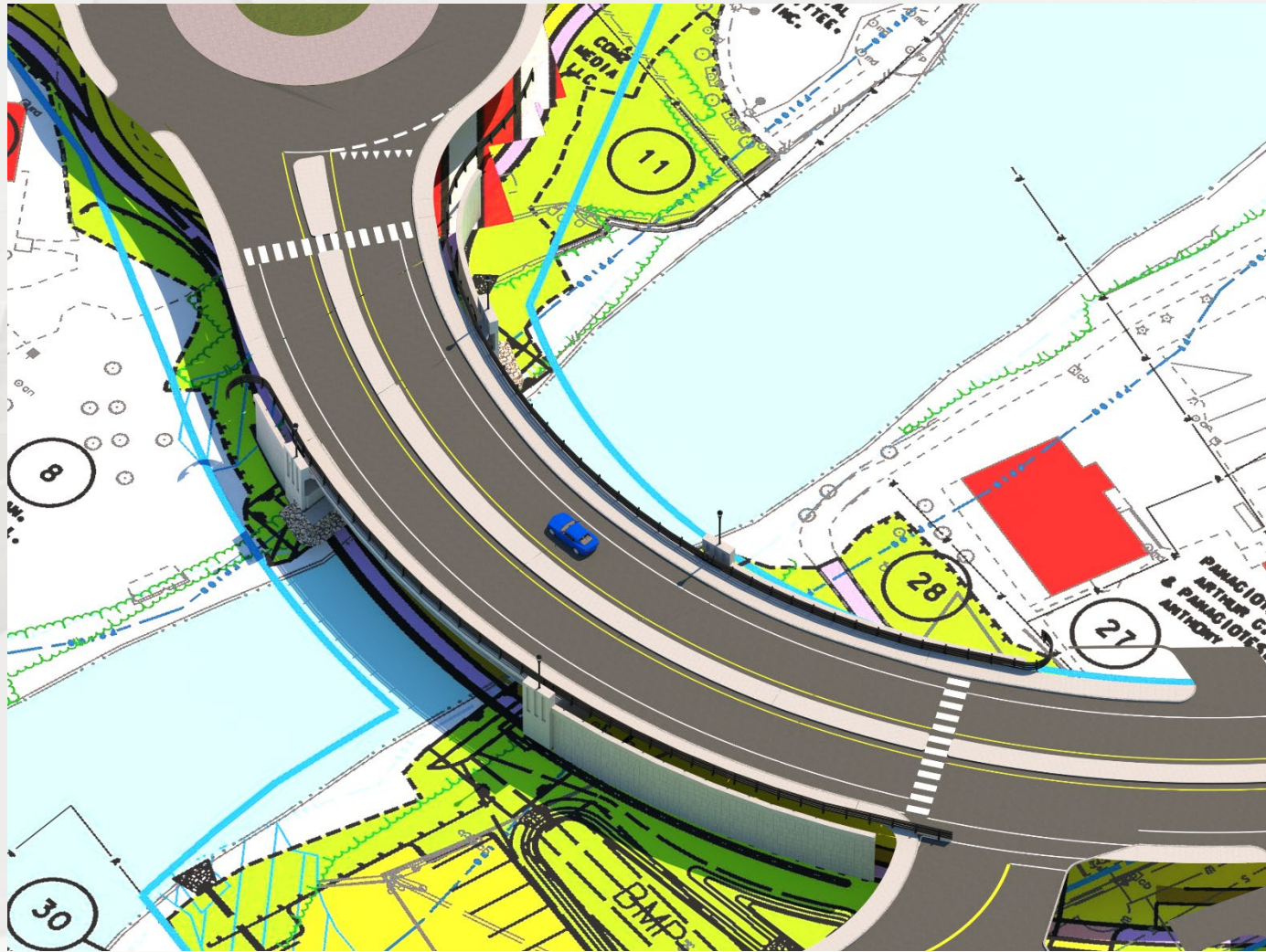
# Bridge Rendering of Possible Bridge Look



# Bridge Rendering of Possible Bridge Look

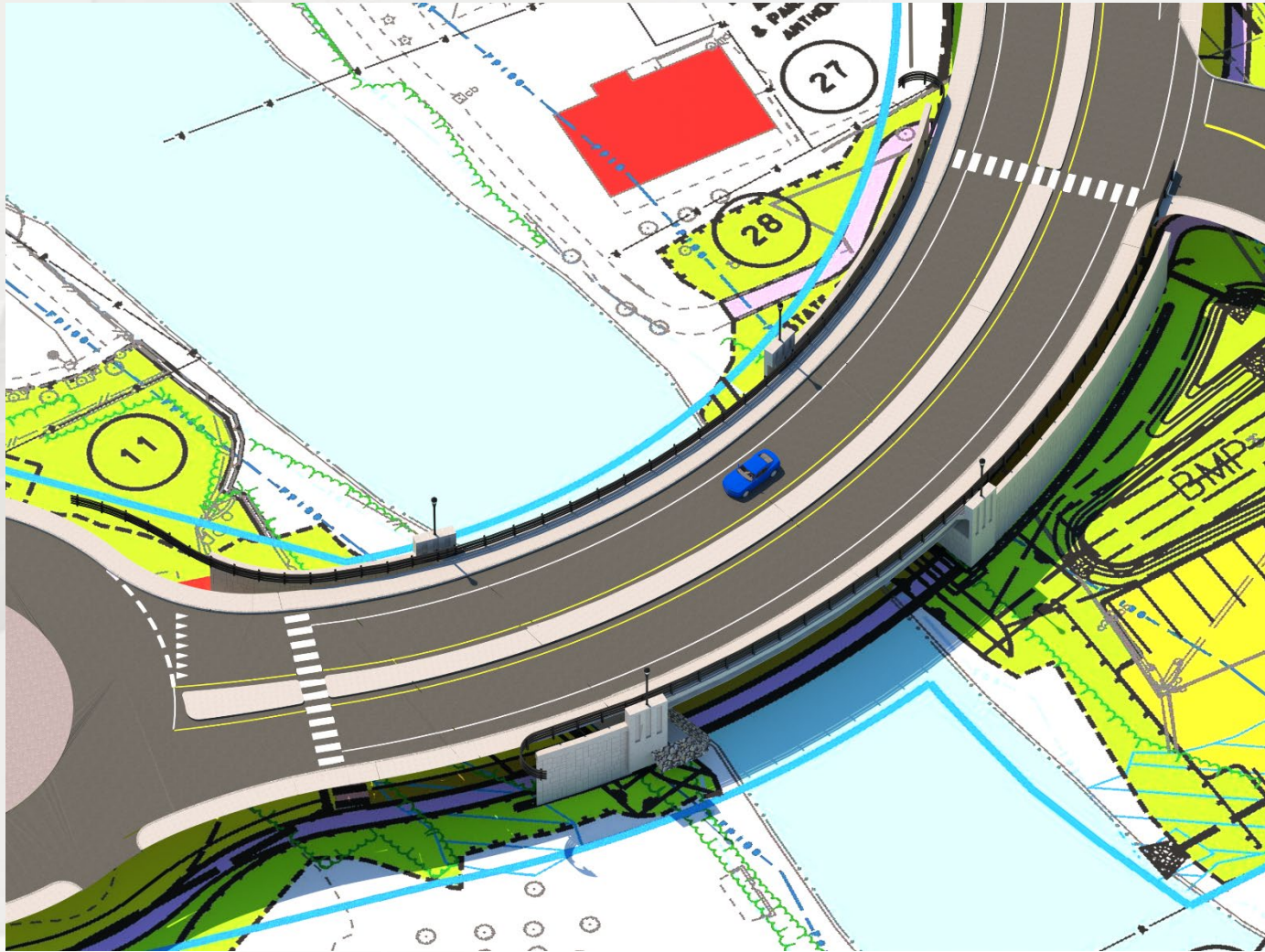


# Bridge Rendering of Possible Bridge Look

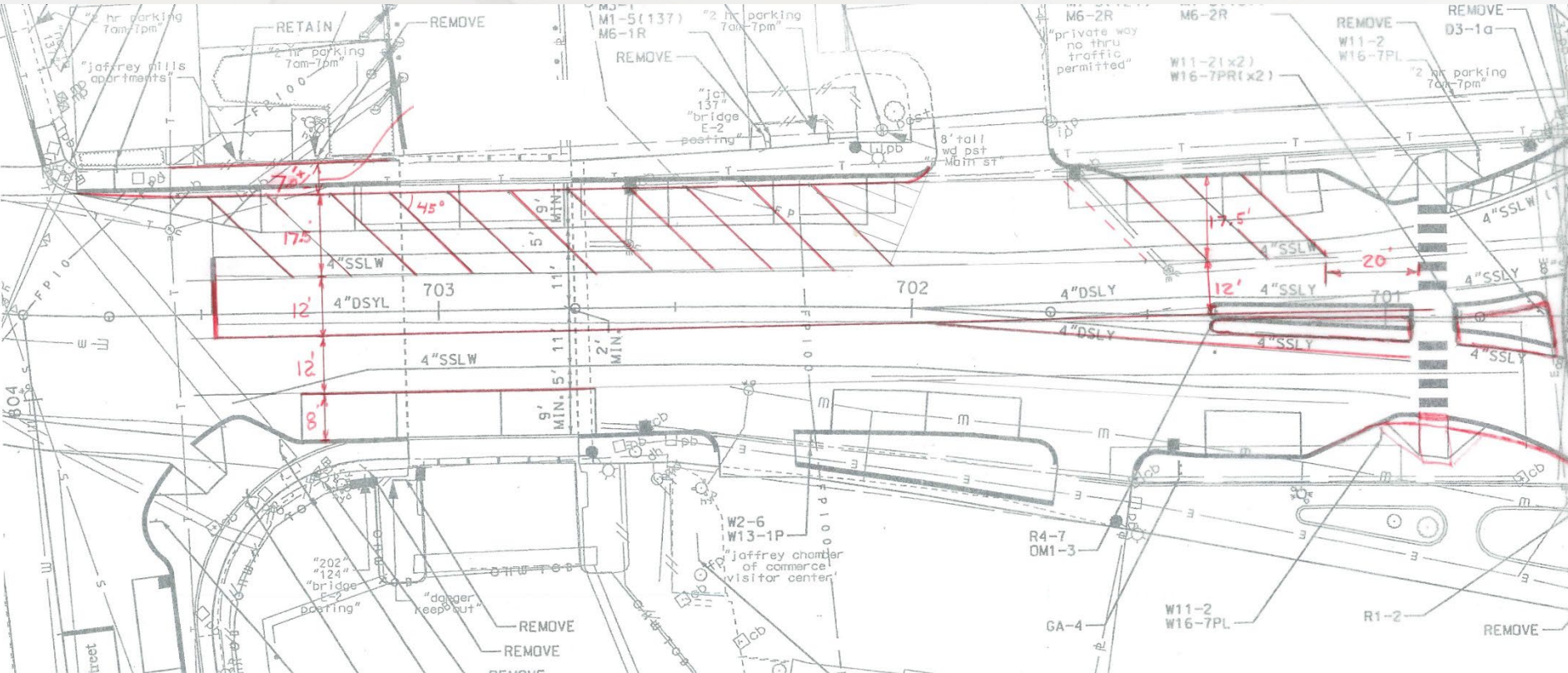




# Bridge Rendering of Possible Bridge Look



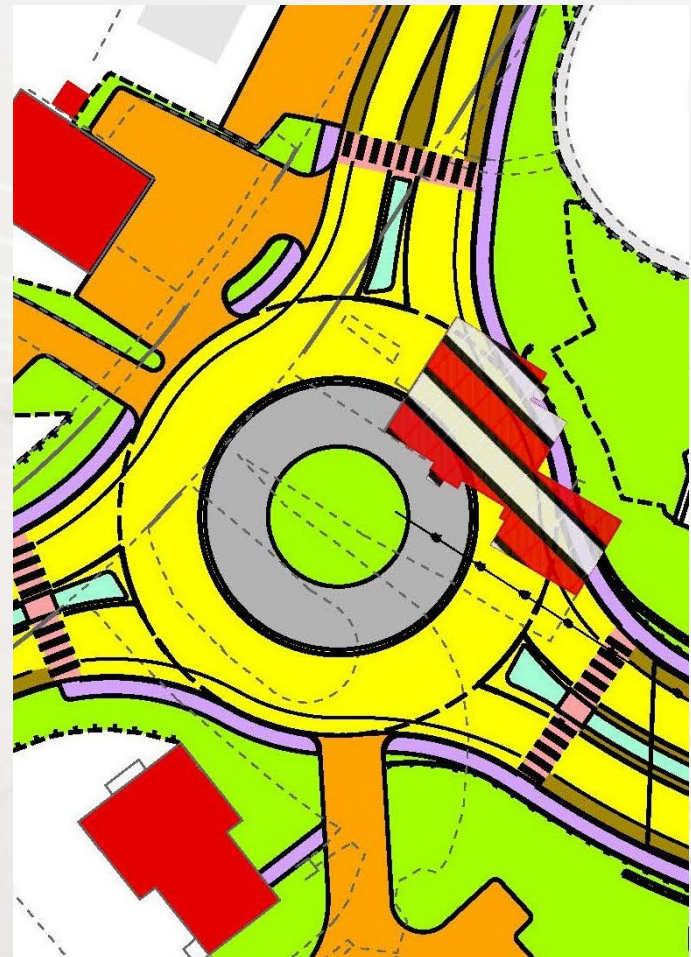
# Angled Parking on Main Street – Not Feasible



# Buildings Demolition Project – 16307A



Lab 'n' Lager



15 River Street

# Final Design Project Schedule

Phase 1 (Summer/Fall 2021)  
Field Survey/Borings

Phase 2 (Fall 2021/Winter/Summer 2022)  
Progress Selected Alternative

Phase 3 (Fall 2022/Winter/Spring 2024)  
Property Discussions and Negotiations

Phase 4 (Winter 2023/Spring 2024)  
Complete Design and Property Negotiations

Advertise Project Spring 2024  
Groundbreaking Summer 2024



# Public Informational Meeting

## Jaffrey 16307, US 202 Improvements

September 15, 2022



SCHOOL ST.

GOODNOW ST.

N.H. RTE. 124 - MAIN ST.

N.H. RTE. 137 - NORTH ST.

US RTE. 202 - PETERBOROUGH ST.

US RTE. 202 - RIVER ST.

BLAKE ST.

STRATTON RD.

N.H. RTE. 124 - TURNPIKE RD.