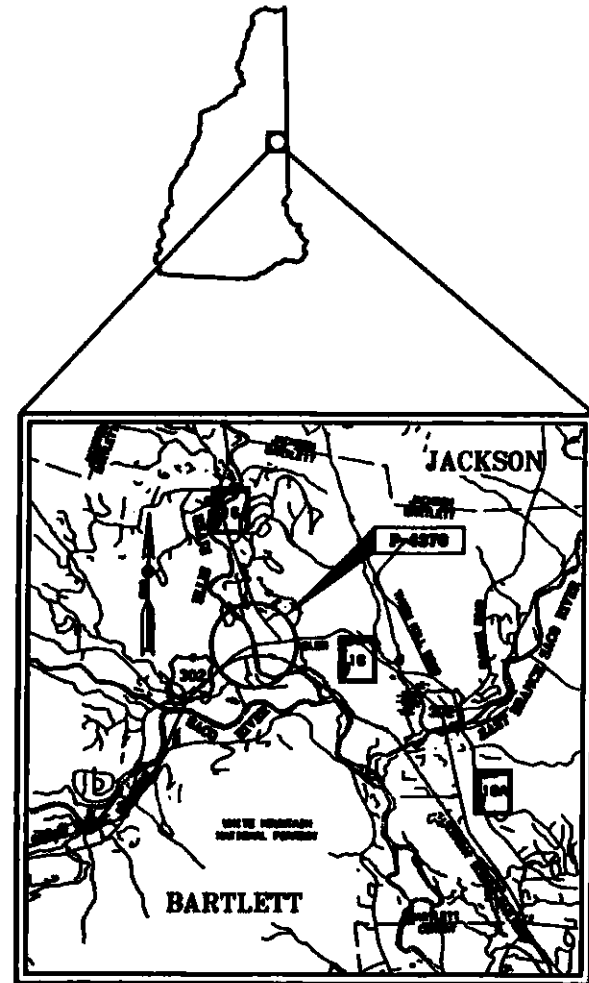
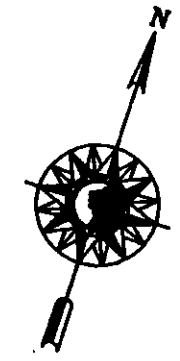


SAMPLE PLANS
DATE 31-DEC-1998

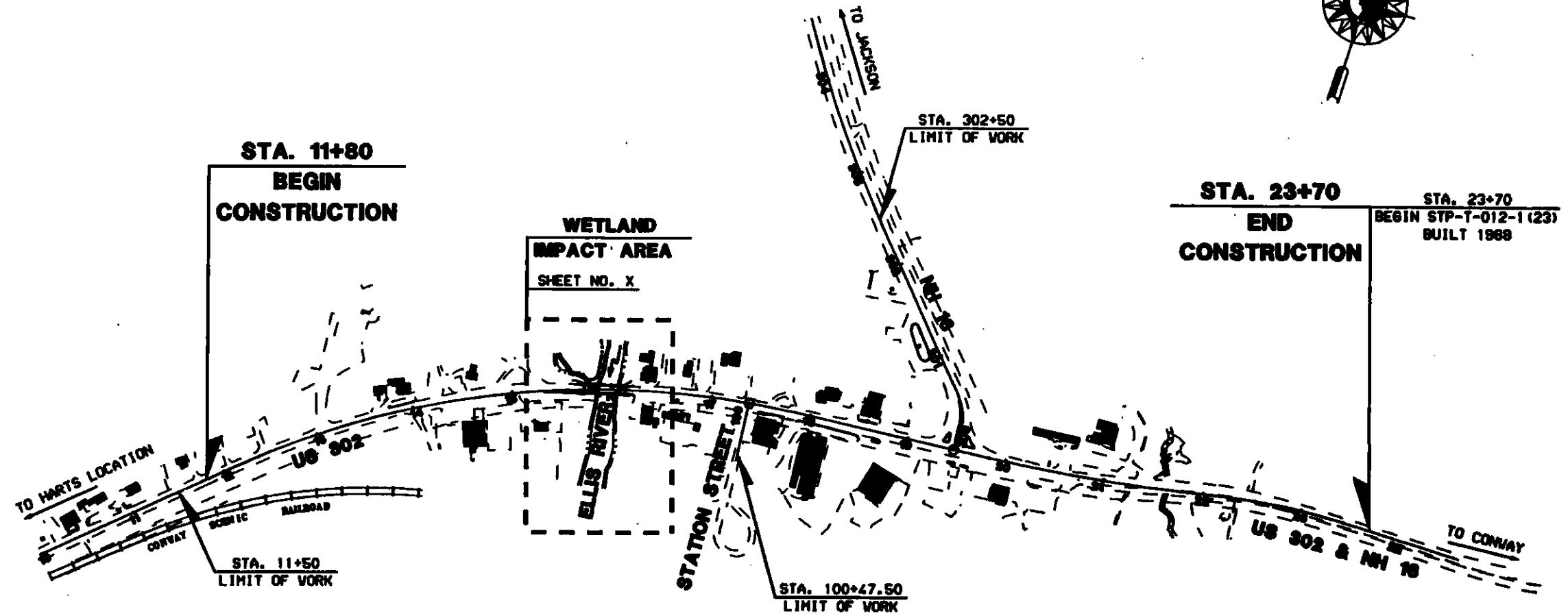
**THE STATE OF NEW HAMPSHIRE
DEPARTMENT OF TRANSPORTATION**

**WETLAND PLANS
FEDERAL AID PROJECT
STP-BRF-X-T-032-1(21)
N.H. PROJECT NO. P-4370
US 302**

DESIGN DATA	
AVERAGE DAILY TRAFFIC 1988	11 670
AVERAGE DAILY TRAFFIC 2018	20 000
PERCENT OF TRUCKS	7.5
DESIGN SPEED	60 km/h
LENGTH OF PROJECT	1.2 km



LOCATION MAP



INDEX OF SHEETS

1	FRONT SHEET
2	STANDARD SYMBOLS SHEET
XX	WETLAND IMPACT PLANS

**TOWN OF BARTLETT
COUNTY OF CARROLL
SCALE: 1 : 2500**

METRIC

* NOTE: IF TOWN OR CITY FUNDING IS INVOLVED, INCLUDE OBJECT TITLE PLAN FOR ADDITIONAL SIGNATURE.

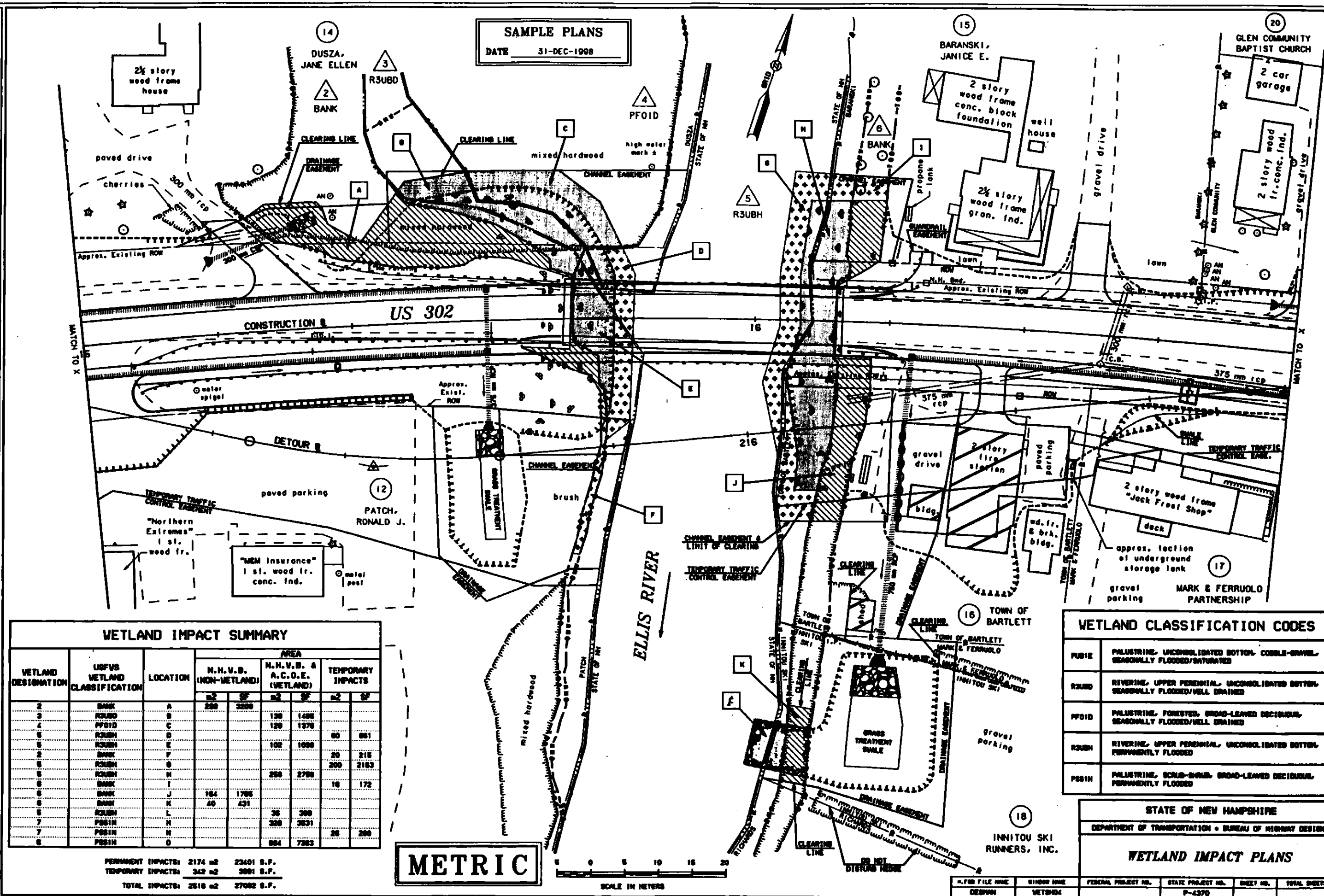
NHDOT THE STATE OF NEW HAMPSHIRE DEPARTMENT OF TRANSPORTATION	
RECOMMENDED FOR APPROVAL:	
_____ DIRECTOR OF PROJECT DEVELOPMENT	_____ DATE
_____ ADMINISTRATOR, BUREAU OF BRIDGE AND TOWNSHIP	_____ DATE
_____ APPROVED:	_____ DATE
U. S. DEPARTMENT OF TRANSPORTATION FEDERAL HIGHWAY ADMINISTRATION	
_____ APPROVED:	_____ DATE
DIVISION ADMINISTRATOR	

FEDERAL PROJECT NO.	STATE PROJECT NO.	SHEET NO.	TOTAL SHEETS
	P-4370	1	

FOR CONSTRUCTION AND ALIGNMENT DETAILS - SEE CONSTRUCTION PLANS

DRAWN BY JOHN CHAMBERLIN CHECKED BY NATHAN BELFON DATE 11/18/97 DATE 11/20/97

REVISIONS AFTER PROPOSAL		NUMBER	DATE	STATION	DESCRIPTION
NOTEBOOKS		BOOK	PAGE	BOOK	PAGE
DATE 8/97		DATE 10/97	DATE 11/97	DATE	
EXISTING DETAIL R. CORNFIELD		PROPOSED DESIGN J. CHAMBLIN		SHEET CHECKED K. SULLIVAN	
AS BUILT DETAILS		DATE		DATE	



WETLAND IMPACT SUMMARY

WETLAND DESIGNATION	USFVS WETLAND CLASSIFICATION	LOCATION	AREA				TEMPORARY IMPACTS	
			N.H.V.B. (NON-WETLAND)		N.H.V.B. & A.C.O.E. (WETLAND)		m ²	SF
2	BANK	A	220	3200				
3	RUBSD	B			120	1400		
4	PF01D	C			120	1370		
5	RUBSH	D					60	651
6	RUBSH	E			102	1090		
7	BANK	F					20	215
8	RUBSH	G					200	2153
9	RUBSH	H			250	2700		
10	BANK	I					18	172
11	BANK	J	164	1700				
12	BANK	K	40	431				
13	RUBSH	L			30	300		
14	PS01H	M			300	3031		
15	PS01H	N					20	200
16	PS01H	O			604	7053		

PERMANENT IMPACTS: 2174 m² 23401 S.F.
TEMPORARY IMPACTS: 342 m² 3681 S.F.
TOTAL IMPACTS: 2516 m² 27082 S.F.

WETLAND CLASSIFICATION CODES

PUBIE	PALUSTRINE, UNCONSOLIDATED BOTTOM, COBBLE-GRAVEL, SEASONALLY FLOODED/SATURATED
RUBSD	RIVERINE, UPPER PERENNIAL, UNCONSOLIDATED BOTTOM, SEASONALLY FLOODED/WELL DRAINED
PF01D	PALUSTRINE, FORESTED, BROAD-LEAVED DECIDUOUS, SEASONALLY FLOODED/WELL DRAINED
RUBSH	RIVERINE, UPPER PERENNIAL, UNCONSOLIDATED BOTTOM, PERMANENTLY FLOODED
PS01H	PALUSTRINE, SCUD-DRUM, BROAD-LEAVED DECIDUOUS, PERMANENTLY FLOODED

METRIC

