

















**WOLFEBORO 29615
NH ROUTE 28 IMPROVEMENTS
PUBLIC INFORMATIONAL MEETING**



LEGEND

- | | | |
|---|---|--|
|  PROPOSED TRAVEL WAY |  PROPOSED LANDSCAPING |  TREE IN 'GOOD' CONDITION |
|  PROPOSED SHOULDER / BIKE LANE |  PROPOSED TRAFFIC ISLAND |  TREE IN 'FAIR' CONDITION |
|  PROPOSED SIDEWALK |  PROPOSED DITCH LINE |  TREE IN 'POOR' CONDITION |
|  PROPOSED DRIVEWAY |  PROPOSED RETAINING WALL |  DEAD TREE |
| |  EX. RIGHT-OF-WAY | |

**MCMANUS ROAD
MAINTAIN EXISTING LAYOUT
PLEASANT VALLEY ROAD
'T' INTERSECTION**

Scale 1" = 50'



**WOLFEBORO 29615
NH ROUTE 28 IMPROVEMENTS
PUBLIC INFORMATIONAL MEETING**



LEGEND

- PROPOSED TRAVEL WAY
- PROPOSED SHOULDER / BIKE LANE
- PROPOSED SIDEWALK
- PROPOSED DRIVEWAY
- PROPOSED LANDSCAPING
- PROPOSED TRAFFIC ISLAND
- PROPOSED DITCH LINE
- PROPOSED RETAINING WALL
- EX. RIGHT-OF-WAY
- ★ TREE IN 'GOOD' CONDITION
- ★ TREE IN 'FAIR' CONDITION
- ★ TREE IN 'POOR' CONDITION
- ★ DEAD TREE

**MCMANUS ROAD
COMPACT ROUNDABOUT
PLEASANT VALLEY ROAD
'T' INTERSECTION**














Scale 1" = 50'



**WOLFEBORO 29615
NH ROUTE 28 IMPROVEMENTS
PUBLIC INFORMATIONAL MEETING**



LEGEND

- | | | |
|---|---|--|
|  PROPOSED TRAVEL WAY |  PROPOSED LANDSCAPING |  TREE IN 'GOOD' CONDITION |
|  PROPOSED SHOULDER / BIKE LANE |  PROPOSED TRAFFIC ISLAND |  TREE IN 'FAIR' CONDITION |
|  PROPOSED SIDEWALK |  PROPOSED DITCH LINE |  TREE IN 'POOR' CONDITION |
|  PROPOSED DRIVEWAY |  PROPOSED RETAINING WALL |  DEAD TREE |
| |  EX. RIGHT-OF-WAY | |

**MCMANUS ROAD
ENHANCED STRIPING
PLEASANT VALLEY ROAD
'T' INTERSECTION**












Scale 1" = 50'



**WOLFEBORO 29615
NH ROUTE 28 IMPROVEMENTS
PUBLIC INFORMATIONAL MEETING**



LEGEND

- | | | |
|---|---|--|
|  PROPOSED TRAVEL WAY |  PROPOSED LANDSCAPING |  EXISTING BUS ROUTE |
|  PROPOSED SHOULDER / BIKE LANE |  PROPOSED TRAFFIC ISLAND |  PROPOSED BUS ROUTE |
|  PROPOSED SIDEWALK |  PROPOSED DITCH LINE |  EX. RIGHT-OF-WAY |
|  PROPOSED DRIVEWAY |  PROPOSED RETAINING WALL | |

**KINGSWOOD REGIONAL
HIGH SCHOOL
SITE ACCESS**

Scale 1" = 50'