















**WOLFEBORO 29615
NH ROUTE 28 IMPROVEMENTS
PUBLIC INFORMATIONAL MEETING**



LEGEND


- | | | |
|---|---|--|
|  PROPOSED TRAVEL WAY |  PROPOSED LANDSCAPING |  TREE IN 'GOOD' CONDITION |
|  PROPOSED SHOULDER / BIKE LANE |  PROPOSED TRAFFIC ISLAND |  TREE IN 'FAIR' CONDITION |
|  PROPOSED SIDEWALK |  PROPOSED DITCH LINE |  TREE IN 'POOR' CONDITION |
|  PROPOSED DRIVEWAY |  EX. RIGHT-OF-WAY |  DEAD TREE |

**PICKERING CORNER
MAINTAIN EXISTING
LAYOUT**








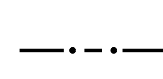




Scale 1" = 50'



**WOLFBORO 29615
NH ROUTE 28 IMPROVEMENTS
PUBLIC INFORMATIONAL MEETING**



LEGEND

- | | | |
|---|---|--|
|  PROPOSED TRAVEL WAY |  PROPOSED LANDSCAPING |  TREE IN 'GOOD' CONDITION |
|  PROPOSED SHOULDER / BIKE LANE |  PROPOSED TRAFFIC ISLAND |  TREE IN 'FAIR' CONDITION |
|  PROPOSED SIDEWALK |  PROPOSED DITCH LINE |  TREE IN 'POOR' CONDITION |
|  PROPOSED DRIVEWAY |  EX. RIGHT-OF-WAY |  DEAD TREE |

**PICKERING CORNER
COMPACT ROUNDABOUT**








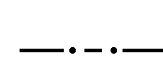




Scale 1" = 50'



**WOLFEBORO 29615
NH ROUTE 28 IMPROVEMENTS
PUBLIC INFORMATIONAL MEETING**



LEGEND


- | | | |
|---|---|--|
|  PROPOSED TRAVEL WAY |  PROPOSED LANDSCAPING |  TREE IN 'GOOD' CONDITION |
|  PROPOSED SHOULDER / BIKE LANE |  PROPOSED TRAFFIC ISLAND |  TREE IN 'FAIR' CONDITION |
|  PROPOSED SIDEWALK |  PROPOSED DITCH LINE |  TREE IN 'POOR' CONDITION |
|  PROPOSED DRIVEWAY |  EX. RIGHT-OF-WAY |  DEAD TREE |

**PICKERING CORNER
ENHANCED STRIPING**













Scale 1" = 50'



**WOLFEBORO 29615
NH ROUTE 28 IMPROVEMENTS
PUBLIC INFORMATIONAL MEETING**



LEGEND

- | | | | | | |
|---|-------------------------------|---|-------------------------|---|--------------------------|
|  | PROPOSED TRAVEL WAY |  | PROPOSED LANDSCAPING |  | TREE IN 'GOOD' CONDITION |
|  | PROPOSED SHOULDER / BIKE LANE |  | PROPOSED TRAFFIC ISLAND |  | TREE IN 'FAIR' CONDITION |
|  | PROPOSED SIDEWALK |  | PROPOSED DITCH LINE |  | TREE IN 'POOR' CONDITION |
|  | PROPOSED DRIVEWAY |  | EX. RIGHT-OF-WAY |  | DEAD TREE |

**PICKERING CORNER
TRAFFIC SIGNAL**

Scale 1" = 50'