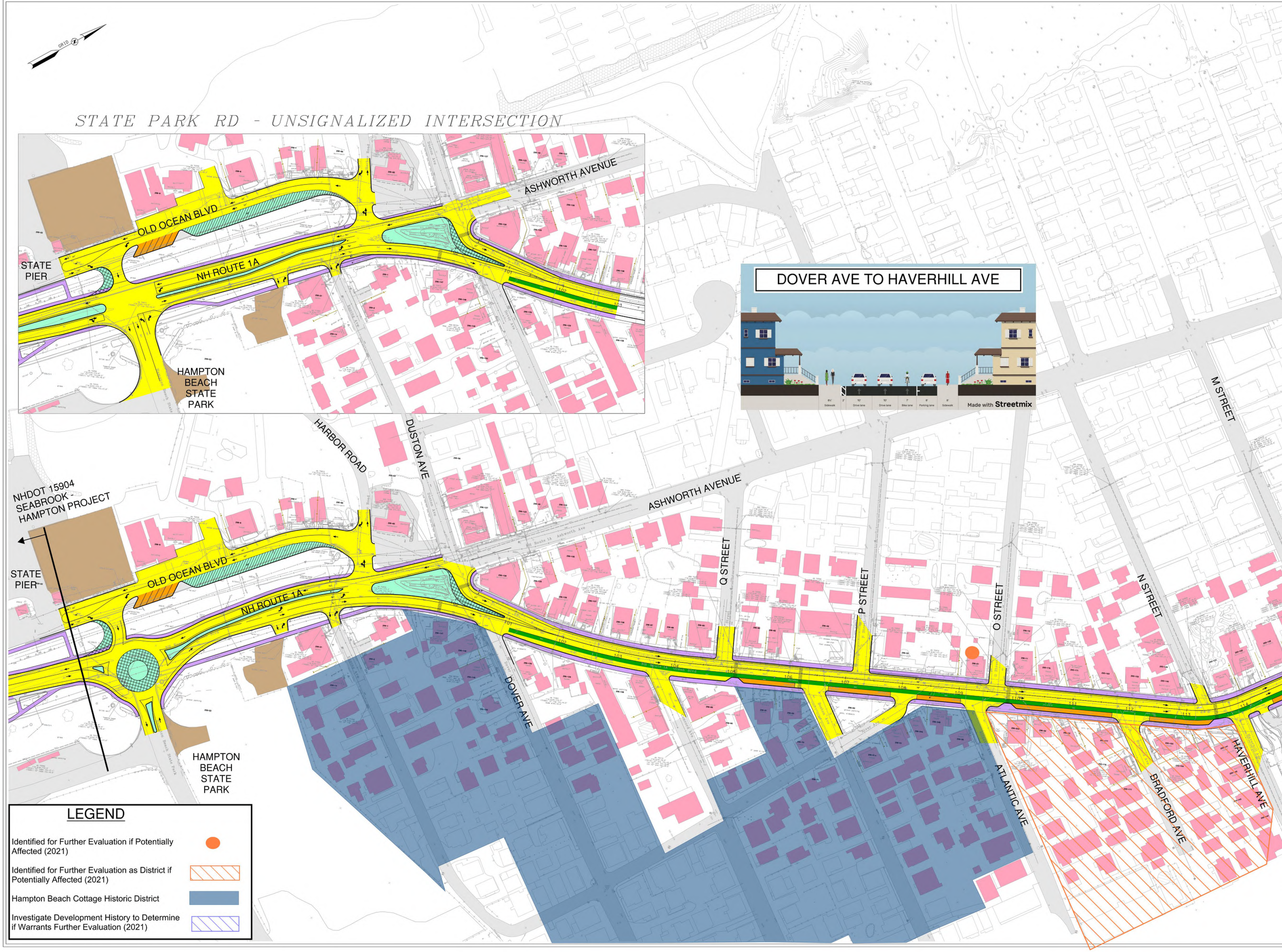
STATE PARK RD - UNSIGNALIZED INTERSECTION
OLD OCEAN BLVD
NH ROUTE 1A
ASHWORTH AVENUE
STATE PIER
HAMPTON BEACH STATE PARK
DOVER AVE TO HAVERHILL AVE
8½' Sidewalk
2'
10' Drive lane
10' Drive lane
7' Bike lane
8' Parking lane
8' Sidewalk
Made with Streetmix
NHDOT 15904 SEABROOK - HAMPTON PROJECT
STATE PIER
HARBOR ROAD
DUSTON AVE
ASHWORTH AVENUE
OLD OCEAN BLVD
NH ROUTE 1A
Q STREET
P STREET
O STREET
N STREET
M STREET
DOVER AVE
ATLANTIC AVE
BRADFORD AVE
HAVERHILL AVE
HAMPTON BEACH STATE PARK

LEGEND

Identified for Further Evaluation if Potentially Affected (2021) ●

Identified for Further Evaluation as District if Potentially Affected (2021) ▨

Hampton Beach Cottage Historic District ■

Investigate Development History to Determine if Warrants Further Evaluation (2021) ▨

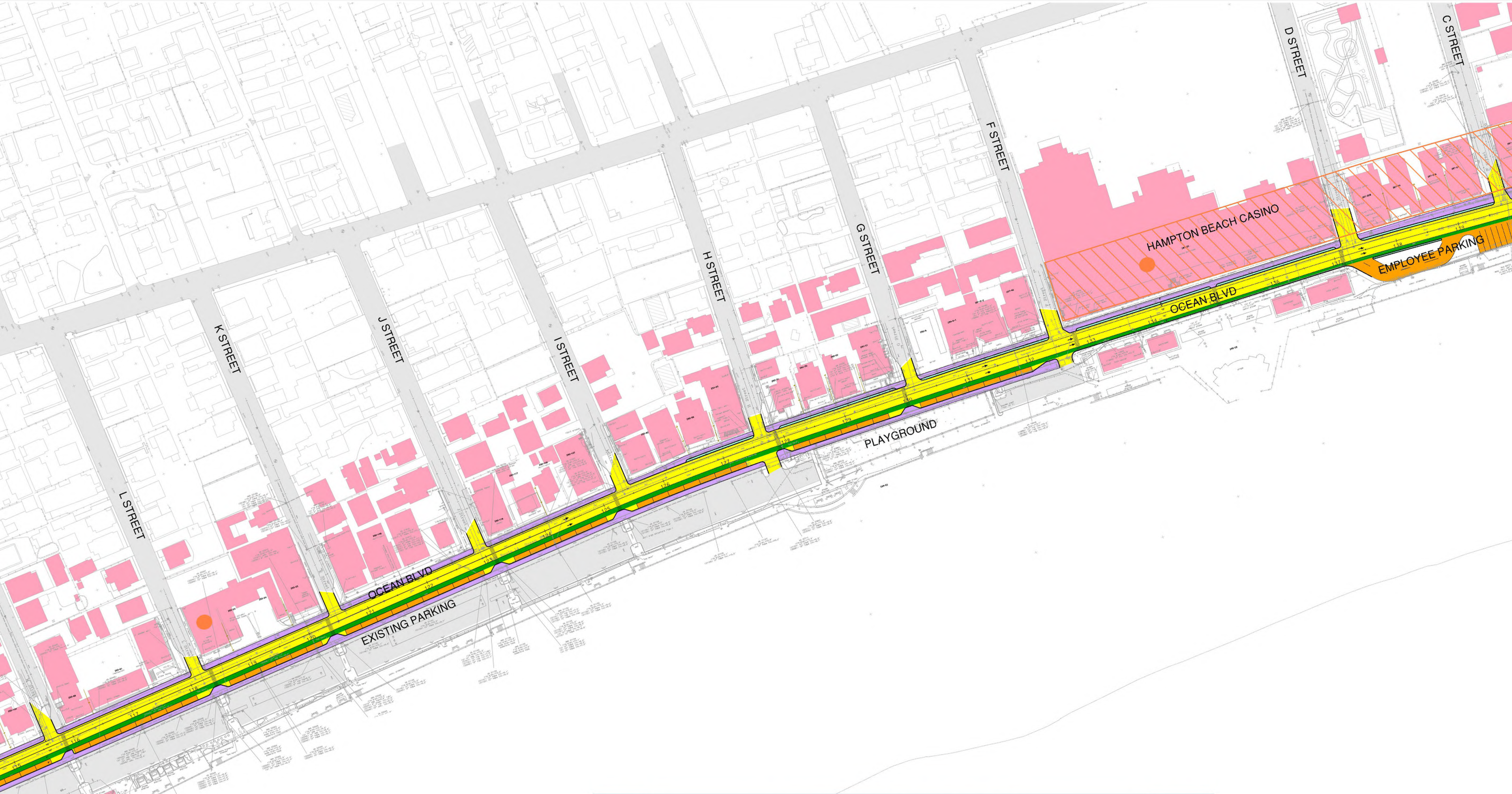
C STREET
D STREET
F STREET
G STREET
H STREET
I STREET
J STREET
K STREET
L STREET
HAMPTON BEACH CASINO
EMPLOYEE PARKING
OCEAN BLVD
PLAYGROUND
OCEAN BLVD
EXISTING PARKING

HAVERHILL AVE TO I STREET

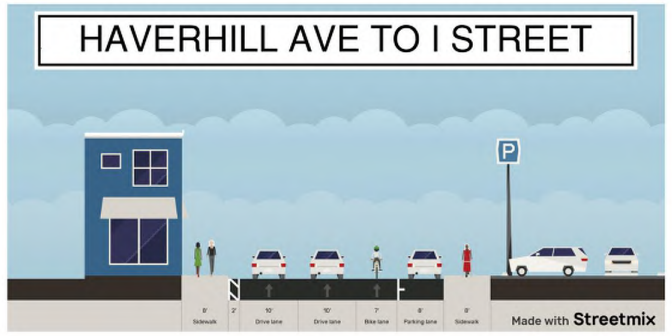
8'
Sidewalk
2'
10'
Drive lane
10'
Drive lane
7'
Bike lane
8'
Parking lane
8'
Sidewalk
Made with Streetmix

I STREET TO NUDD AVE

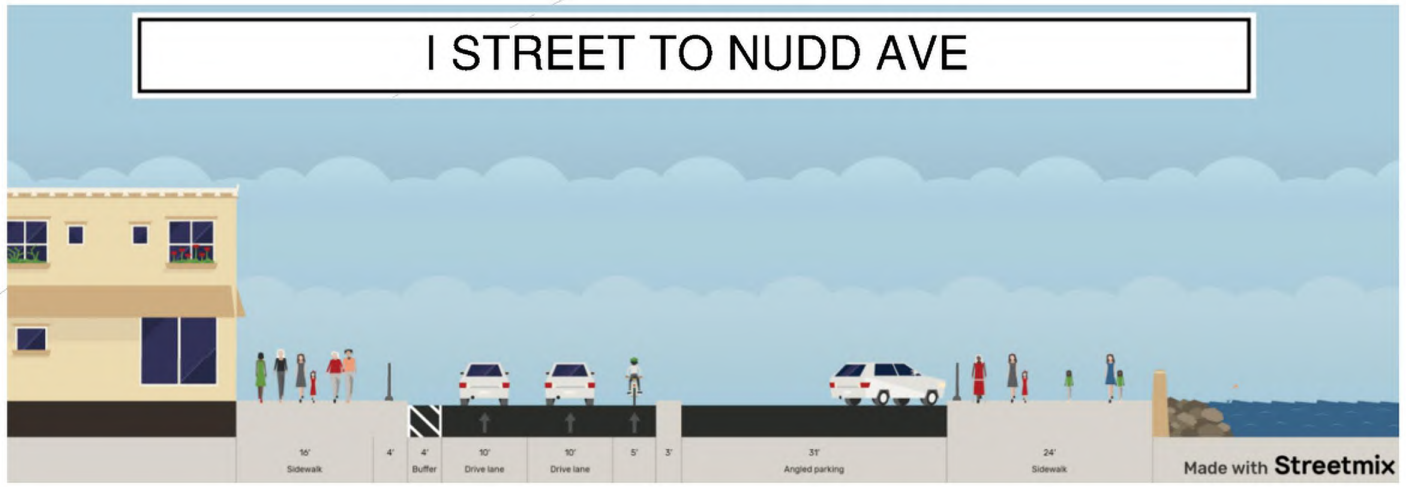
16'
Sidewalk
4'
4'
Buffer
10'
Drive lane
10'
Drive lane
5'
3'
31'
Angled parking
24'
Sidewalk
Made with Streetmix

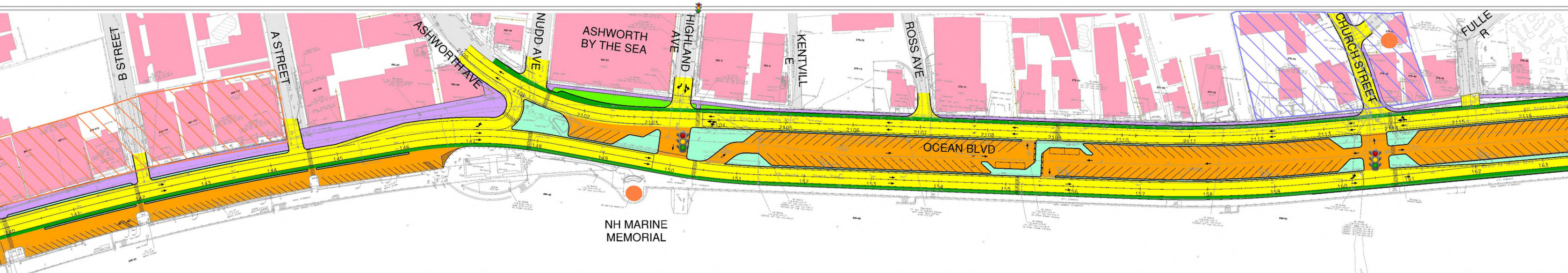
B STREET
A STREET
ASHWORTH AVE
NUDD AVE
ASHWORTH BY THE SEA
HIGHLAND AVE
KENTVILLE
ROSS AVE
CHURCH STREET
FULLER
OCEAN BLVD
NH MARINE MEMORIAL

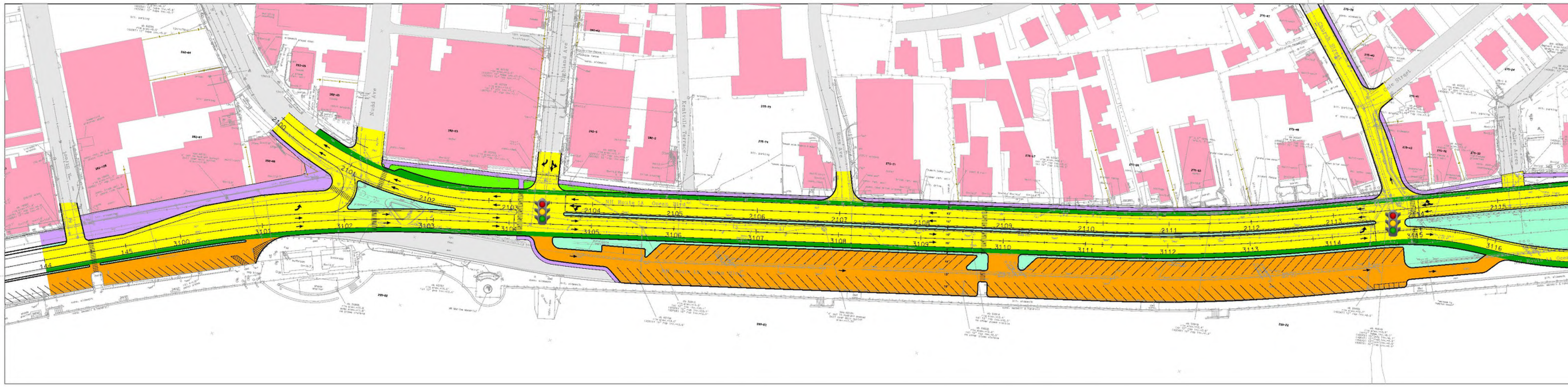

HIGHLAND AVE TO CHURCH ST - HYBRID PARKING

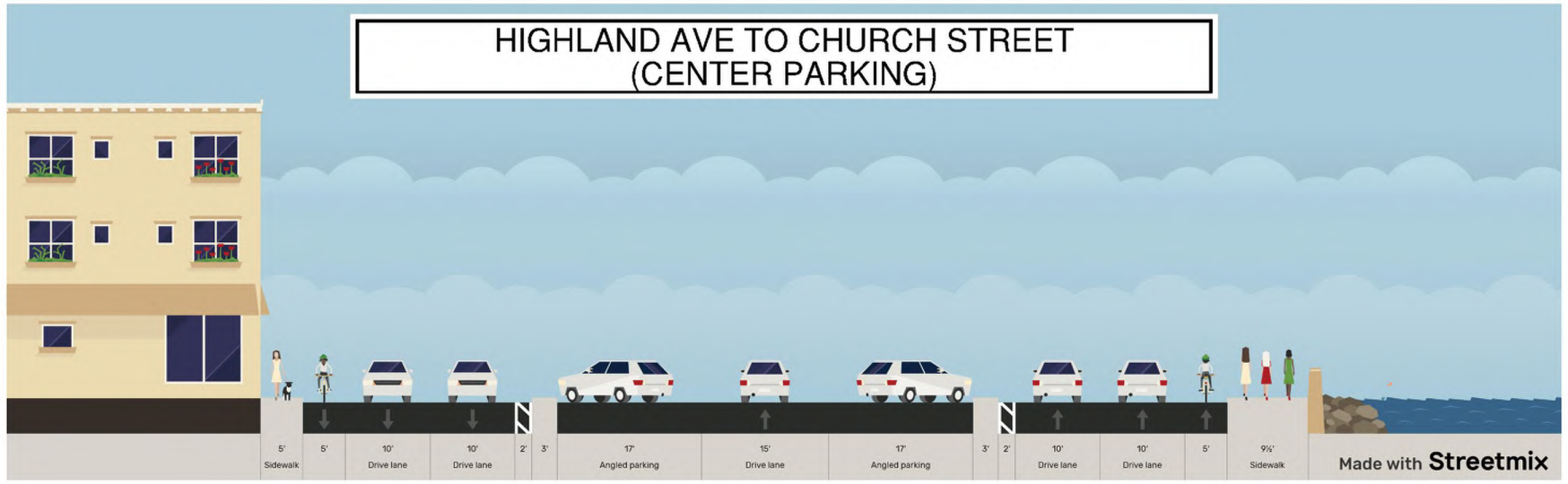
HIGHLAND AVE TO CHURCH STREET
(CENTER PARKING)
5' Sidewalk
5'
10' Drive lane
10' Drive lane
2'
3'
17' Angled parking
15' Drive lane
17' Angled parking
3'
2'
10' Drive lane
10' Drive lane
5'
9½' Sidewalk
Made with Streetmix

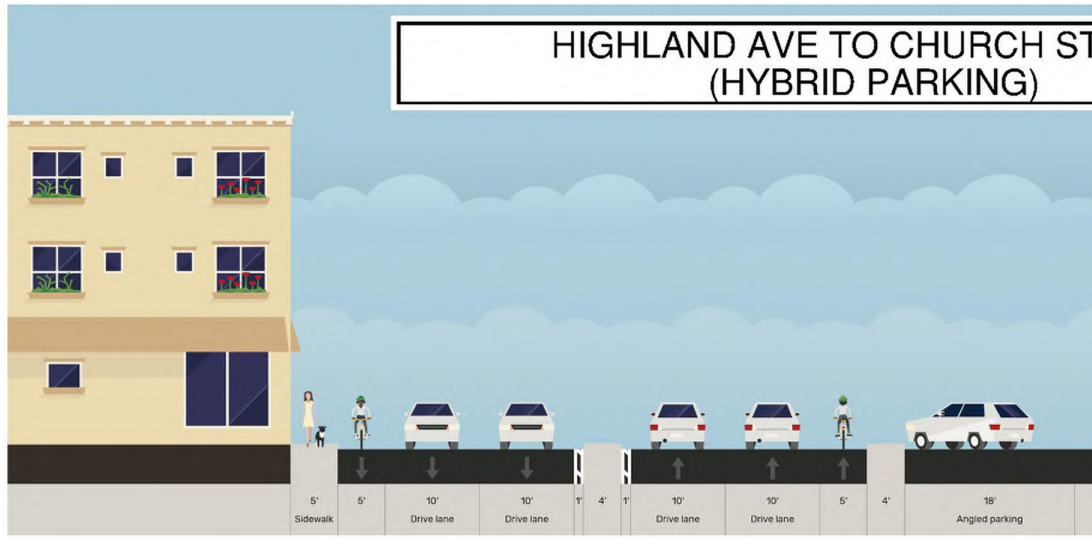
HIGHLAND AVE TO CHURCH ST
(HYBRID PARKING)
5' Sidewalk
5'
10' Drive lane
10' Drive lane
1'
4'
1'
10' Drive lane
10' Drive lane
5'
4'
18' Angled parking

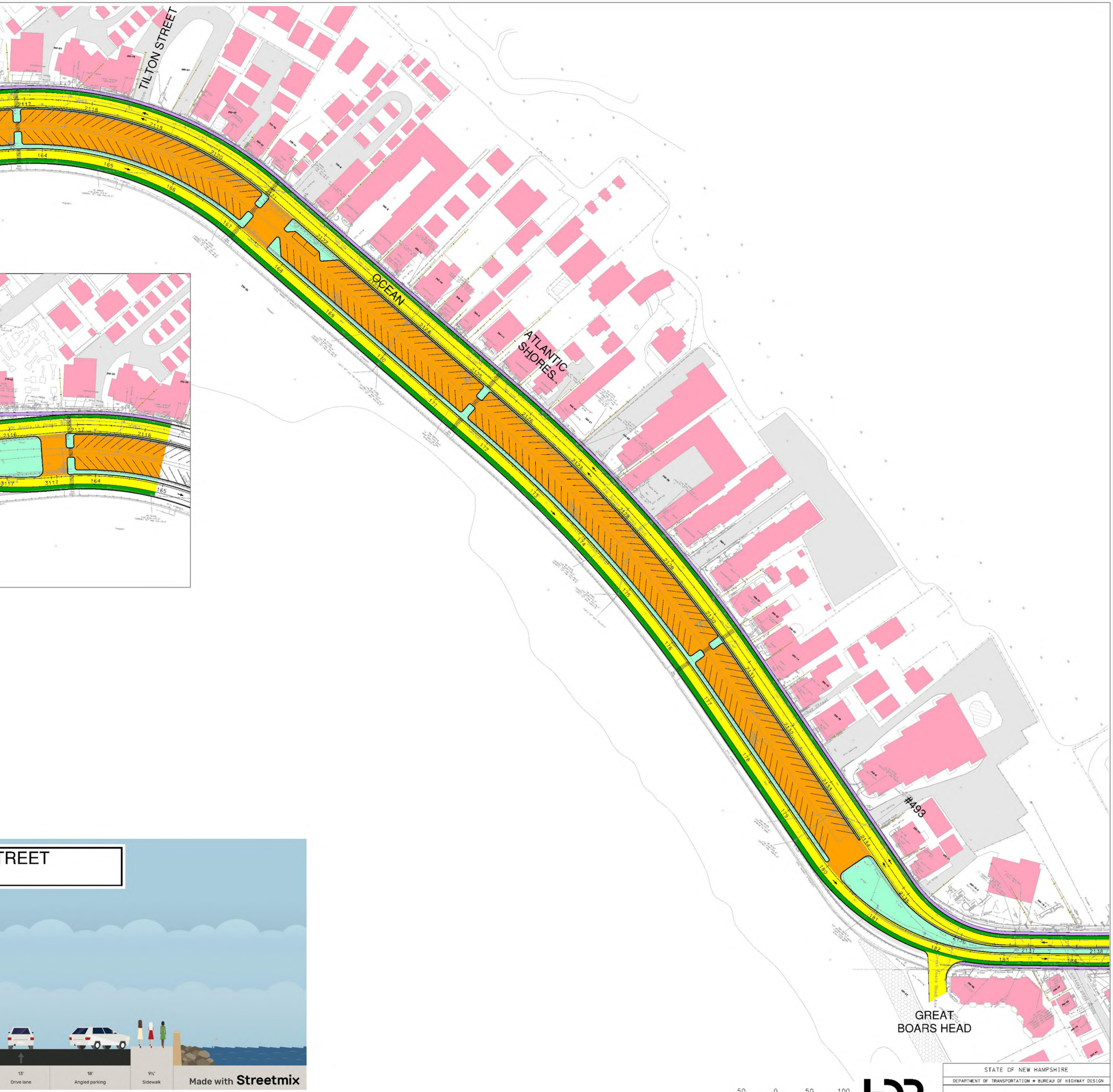
TILTON STREET
OCEAN
ATLANTIC SHORES
#493
GREAT BOARS HEAD
TREET
13'
Drive lane
18'
Angled parking
9½'
Sidewalk
Made with Streetmix

50 0 50 100
SCALE IN FEET

HDR

STATE OF NEW HAMPSHIRE
DEPARTMENT OF TRANSPORTATION ✱ BUREAU OF HIGHWAY DESIGN
OCEAN BLVD

DGN	STATE PROJECT NO.	SHEET NO.	TOTAL SHEETS
40797_RollPlan_ALT1	40797	1	2